

## Travelling From Outside Edinburgh

### By Rail

The nearest railway stations are Edinburgh Haymarket and Edinburgh Waverley. Taxi ranks exist at both stations and several buses run to the School from the vicinity of Waverley station.

### By Road

**From the West (M8):** At the roundabout at the end of the M8 motorway keep to the right-hand lane and follow the signs for the City Bypass, the South & East (A720). Continue on the City Bypass for approximately 2 miles to the Dregghorn exit (B701). Leave the City Bypass by the slip road and turn left. Go straight ahead at the mini-roundabout and left at the next roundabout (B701). Continue until you reach traffic lights at the end, where you should turn right on to Colinton Road. Travel to the roundabout where you should turn left, continue along Colinton Road, straight ahead at the traffic lights, keep right at the mini-roundabout and straight ahead at the next traffic lights. The entrance to the School will be on your right-hand side.

**From the East (A1):** Come off the A1 at the junction for the A720, City Bypass. At the roundabout take the first exit, A720 (signposted Forth Road Bridge). At the Sheriffhall Roundabout take the third exit. Travel to the Lothianburn Junction and branch left (signposted City Centre). At the roundabout take the second exit, A702. Continue to cross road bridge and at the ensuing roundabout continue forward. Travel to the crossroads and at the traffic signals continue straight ahead to Morningside. At the traffic signals continue forward and after 0.7 mile turn left into Colinton Road. The entrance to the School will be seen on the left-hand side.

### Car Parking

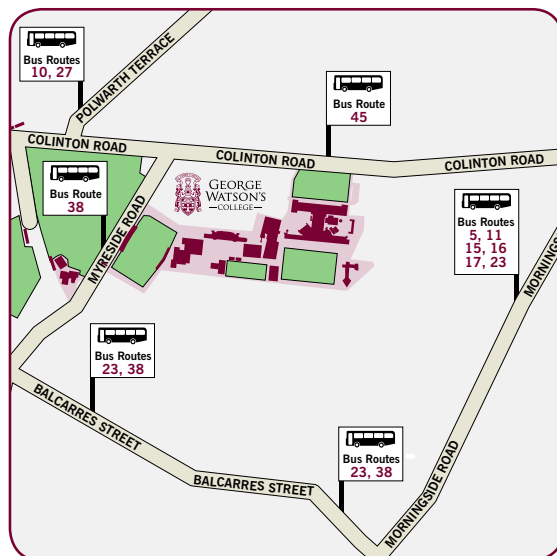
Visitor car parking is available adjacent to Senior School Reception and at Myreside Pavilion as shown on the Campus Map overleaf. Metered on-street parking is available in adjacent roads.

### By Air

Edinburgh Airport is within easy reach of the School (25 minutes by car or taxi).

## Bus Routes For George Watson's College

Lothian Buses Service No.	Bus Stops Serving George Watson's College
5	Morningside Road
10	Polwarth Terrace
11	Morningside Road
15	Morningside Road
16	Morningside Road
17	Morningside Road
23	Morningside Road, Balcarres Street
27	Polwarth Terrace
38	Myreside Road, Balcarres Street
45	Colinton Road



For detailed bus timetable information please contact  
Lothian Buses on 0131 555 6363  
or visit [www.lothianbuses.com](http://www.lothianbuses.com)



GEORGE  
WATSON'S  
— COLLEGE —

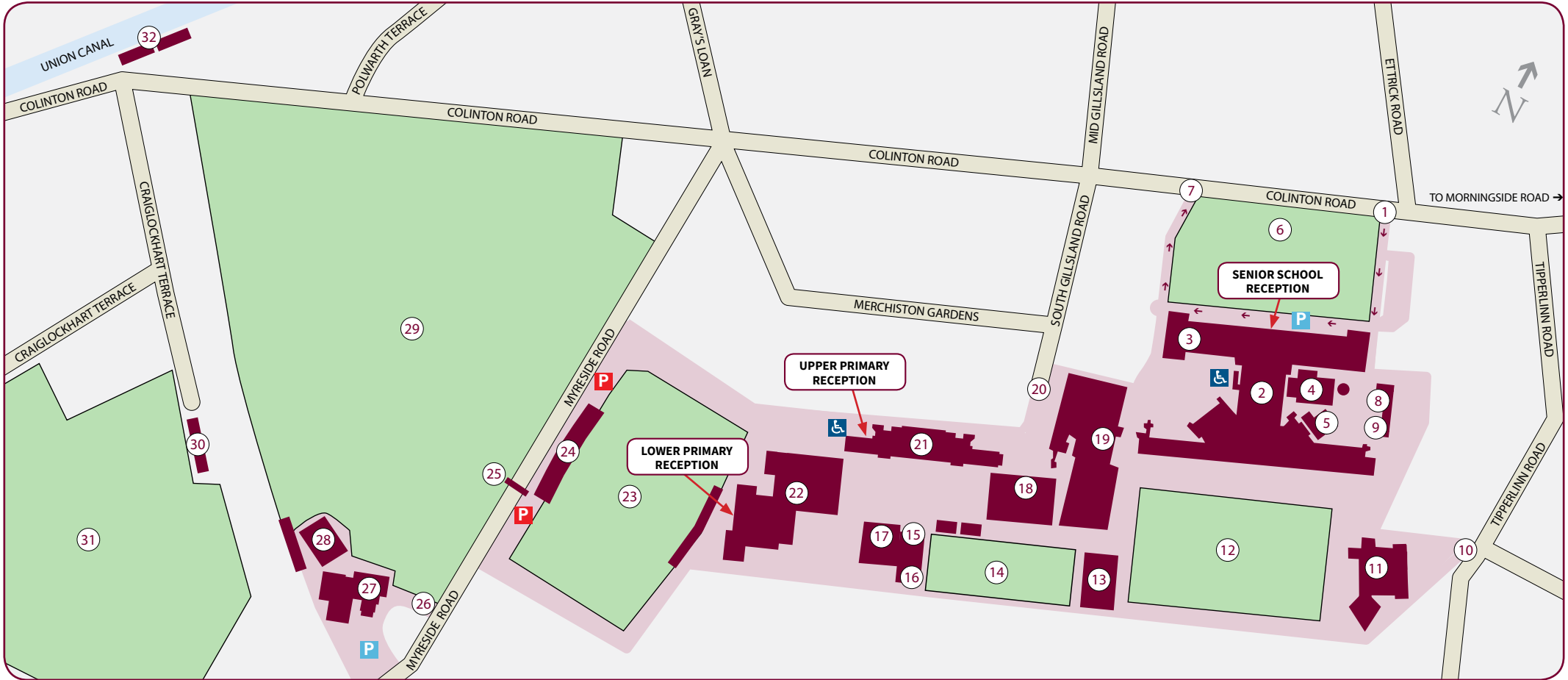
# Location Map




On arrival, visitors are requested to report immediately to the relevant Reception, highlighted on the Campus Map overleaf.

Colinton Road  
Edinburgh EH10 5EG

Tel 0131 446 6000  
email [info@gwc.org.uk](mailto:info@gwc.org.uk)

[www.gwc.org.uk](http://www.gwc.org.uk)



- |  |   |   |   |
|--|---|---|---|
| <b>1</b> Senior School Entrance              | <b>11</b> Music School                              | <b>21</b> Upper Primary Building (P4–P7)      | <b>31</b> Craiglockhart Playing Fields  |
| <b>2</b> Main Senior School Building (S1–S6) | <b>12</b> All-weather Hockey Pitch                  | <b>22</b> Lower Primary Building (Nursery–P3) | <b>32</b> Boathouse   |
| <b>3</b> Dining Halls                        | <b>13</b> Design, Technology & Engineering Building | <b>23</b> Grandstand Pitch                    |  Disabled Parking  |
| <b>4</b> Drama                               | <b>14</b> Tennis Courts                             | <b>24</b> Grandstand                          |  Limited Visitor Parking                                   |
| <b>5</b> Health and Food Technology          | <b>15</b> New Myreside House Entrance               | <b>25</b> Myreside Footbridge                 |  Parking Areas only open at specific times (check signage) |
| <b>6</b> Front Pitch                         | <b>16</b> Nursery/Nursery Plus                      | <b>26</b> Myreside Entrance/Exit              |   |
| <b>7</b> Senior School Exit                  | <b>17</b> Junior School Dining Hall                 | <b>27</b> Myreside Pavilion                   |   |
| <b>8</b> Development Office                  | <b>18</b> Art School                                | <b>28</b> Murray Family Pavilion              |   |
| <b>9</b> Thrift Shop                         | <b>19</b> Centre For Sport                          | <b>29</b> Myreside Playing Fields             |   |
| <b>10</b> Tipperlinn Entrance                | <b>20</b> Junior School Entrance/Exit               | <b>30</b> Craiglockhart Pavilion              |   |

*Metered on-street parking available on Myreside Road, Merchiston Gardens, South Gillisland Road, Mid Gillisland Road, Tipperlinn Road and Ettrick Road.*